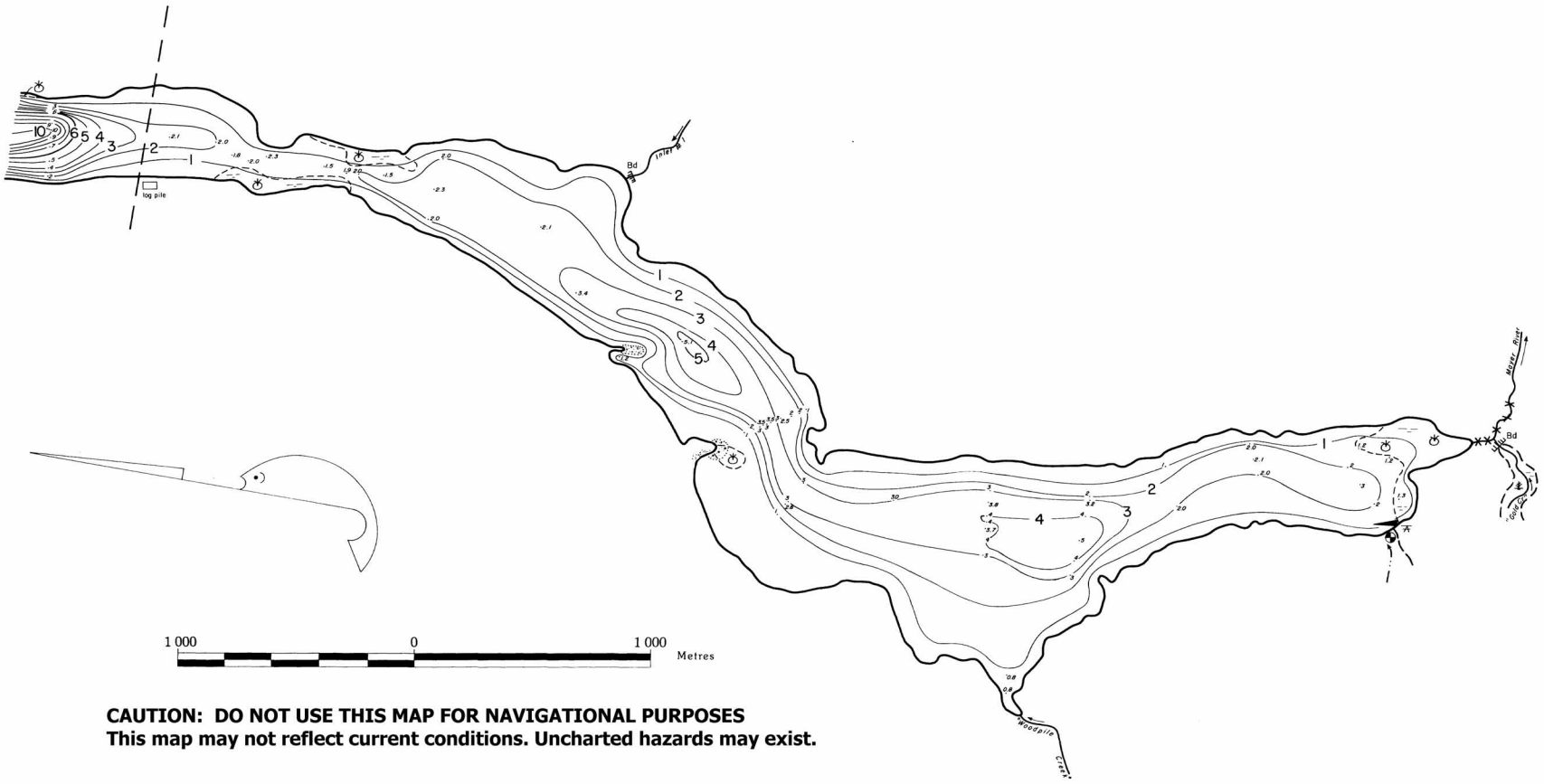

CAUTION: DO NOT USE THIS MAP FOR NAVIGATIONAL PURPOSES
This map may not reflect current conditions. Uncharted hazards may exist.

NOTE: Due to equipment malfunction, contour detail and accuracy reduced.

NOTES: 1 Denotes BENCH MARK 2 This Map Not Intended For Navigational Use. Uncharted Rocks And Shoals May Exist.

INSET MAP

Scale 1:250 000

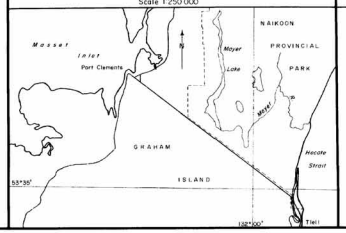

SURVEYED BY: J.G. NORRIS **DATE:** JULY 27, 1984
OUTLINE SOURCE: AIR PHOTO BC 7865:076, 157, 159, 176 (JULY, 1976)

STATISTICS AT TIME OF SURVEY

ELEVATION	23	m.±
SURFACE AREA	4,946,000	sq.m.
AREA ABOVE 6m. CONTOUR	4,624,400	sq.m.
VOLUME	12,684,000	cu.m.
MEAN DEPTH	2.6	m.
MAX. DEPTH	10	m.
PERIMETER, MAIN SHORE	27,700	m.
PERIMETER, ISLANDS	100	m.
BENCH MARK HEIGHT ABOVE WATER LEVEL	2.0	m.

Province of British Columbia
Ministry of Environment

FISHERIES BRANCH
INVENTORY OPERATIONS

MAYER LAKE

(SHEET 1 of 2)
DEPTHS IN METRES

WATERSHED CODE: 94-0300	U.T.M. CO-ORDINATE: ——	
M.U. 6-13	FAIR DWG: B.A.D.	REV. DATE:
PLOTTING: J.G.N.	FAIR DWG. CHECK: J.G.N.	SCALE: 1:10 000
CONTOURS: J.G.N.	DRAFT DATE: MAR. 29, 1985	
CALCULATIONS: J.G.N.	APPROVED: J.D.H.	N.T.S. NO: 103F/9
TECH. CHECK: D.J.G.		

VANCPL-14820

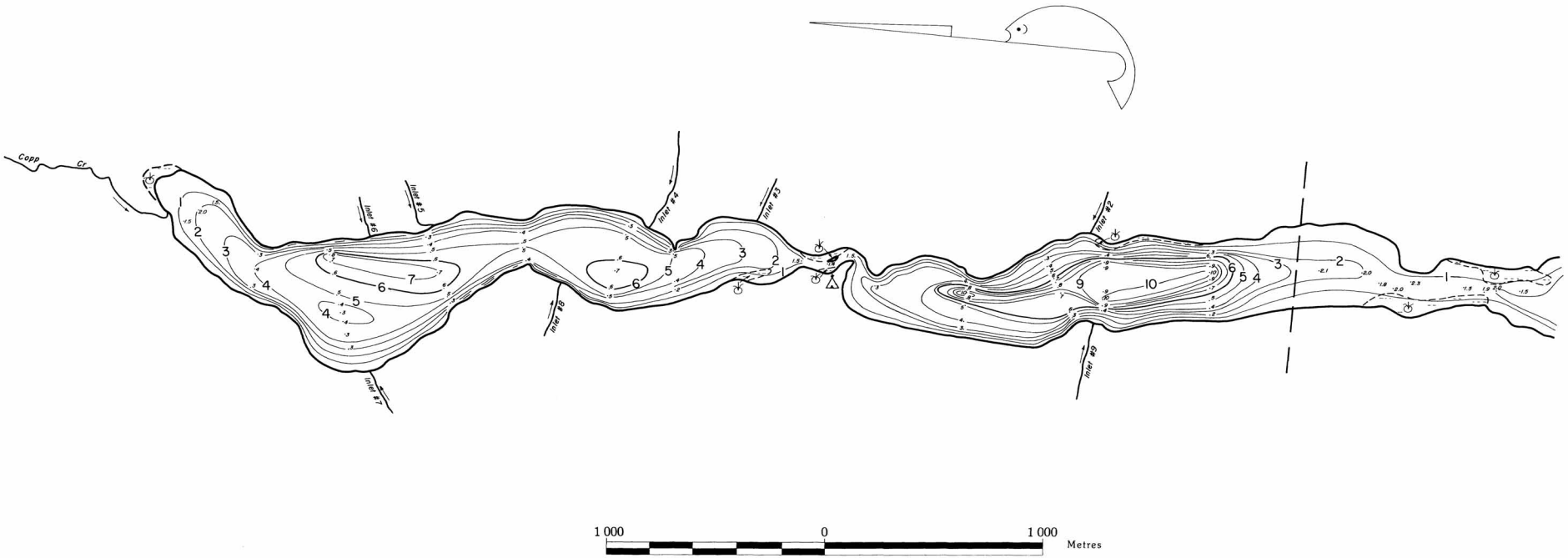

CAUTION: DO NOT USE THIS MAP FOR NAVIGATIONAL PURPOSES
This map may not reflect current conditions. Uncharted hazards may exist.

NOTE: Due to equipment malfunction, contour detail and accuracy reduced.

NOTES: 1 ⊗ Denotes BENCH MARK 2 This Map Not Intended For Navigational Use. Uncharted Rocks And Shoals May Exist.

INSET MAP	SURVEYED BY: J.G. NORRIS DATE: JULY 27, 1984 OUTLINE SOURCE: AIR PHOTO BC 7865-076,157,159,176 (JULY, 1976)	Province of British Columbia Ministry of Environment — FISHERIES BRANCH INVENTORY OPERATIONS
SEE SHEET 1 of 2	STATISTICS AT TIME OF SURVEY ELEVATION m. SURFACE AREA sq.m. AREA ABOVE 6m. CONTOUR sq.m. VOLUME cu.m. MEAN DEPTH SEE SHEET 1 of 2 m. MAX. DEPTH m. PERIMETER, MAIN SHORE m. PERIMETER, ISLANDS m. BENCH MARK HEIGHT ABOVE WATER LEVEL m.	MAYER LAKE (SHEET 2 of 2) DEPTHS IN METRES

WATERSHED CODE: 94-0300	U.T.M. CO-ORDINATE: ——	
M.U. 6-13	FAIR DWG: B.A.D.	REV. DATE:
PLOTTING: J.G.N.	FAIR DWG. CHECK: J.G.N.	SCALE: 1:10 000
CONTOURS: J.G.N.	DRAFT DATE: SEPT. 1985	
CALCULATIONS: J.G.N.	APPROVED: J. A. B. Smith	N.T.S. NO: 103 F/9
TECH. CHECK: D.J.G.		